

SURVEY REPORT

FOR:

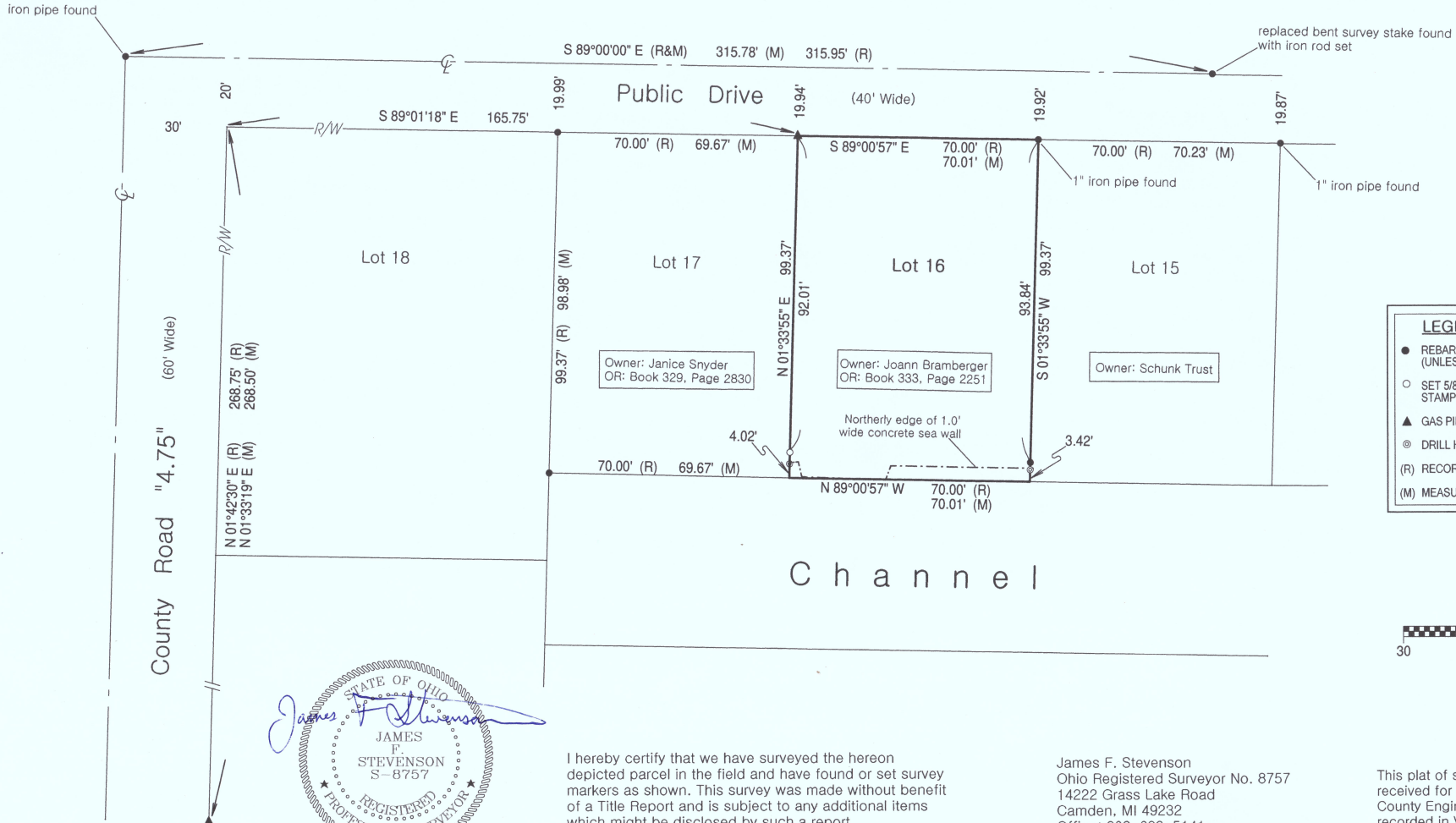
JOANN BRAMBERGER

PART OF THE NORTHEAST 1/4 OF THE NORTHEAST 1/4, SECTION 23, T-9-S, R-4-W
 MARINA SHORES SUBDIVISION; SLIDE 148a
 NORTHWEST TOWNSHIP, WILLIAMS COUNTY, OHIO
 MARCH 5, 2019 ORDER NO. 200212

REFERENCE SURVEYS


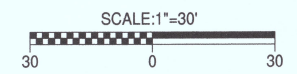
Volume 23R Page 77
 Volume 23R Page 156

The bearings shown on this drawing are based on an assumed meridian and are shown only for the purpose of indicating angular relationships.



LEGEND:

- REBAR WITH CAP #8072/#8287 FOUND (UNLESS OTHERWISE NOTED)
- SET 5/8" X 30" REBAR WITH ORANGE CAP STAMPED INBOUNDS OH #8757
- ▲ GAS PIPE FOUND
- ⊙ DRILL HOLE IN SEA WALL
- (R) RECORD DISTANCE OR BEARING
- (M) MEASURED DISTANCE OR BEARING



I hereby certify that we have surveyed the hereon depicted parcel in the field and have found or set survey markers as shown. This survey was made without benefit of a Title Report and is subject to any additional items which might be disclosed by such a report.
INBOUNDS SURVEYING, LLC

James F. Stevenson
 Ohio Registered Surveyor No. 8757
 14222 Grass Lake Road
 Camden, MI 49232
 Office: 209-628-5141
 Email: jamie@inbounds.pro

This plat of survey has been received for record by the Williams County Engineer's Office and recorded in Volume 27R of the Survey Records, Page 334.